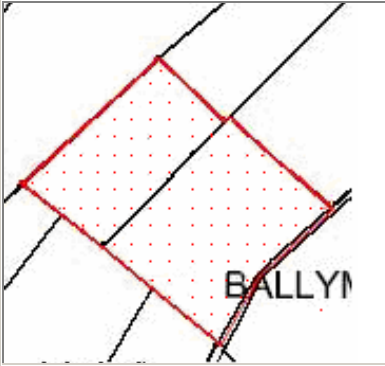
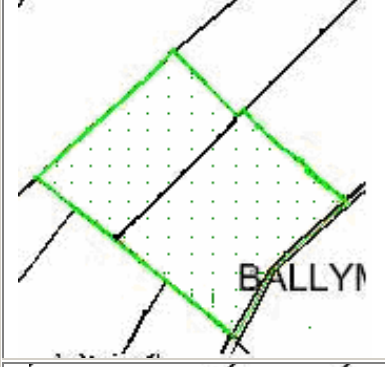
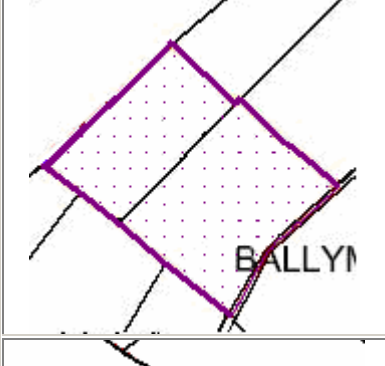
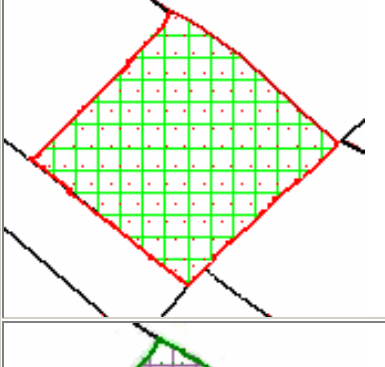
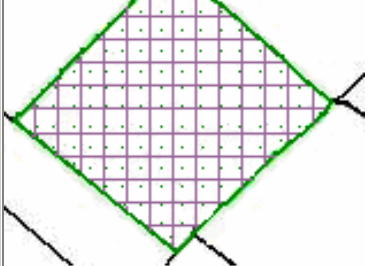
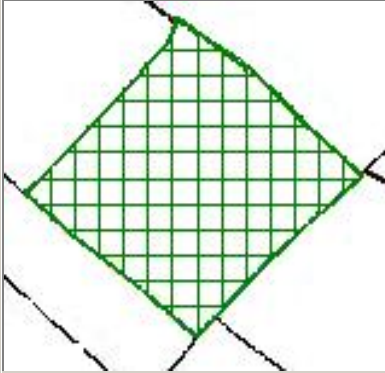

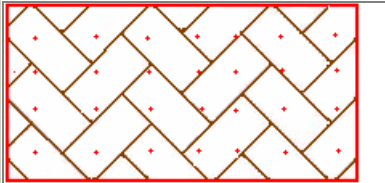
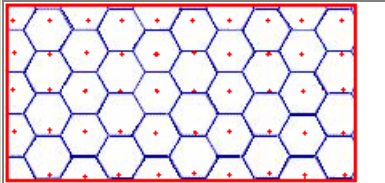
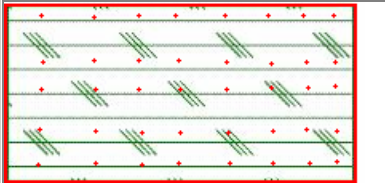
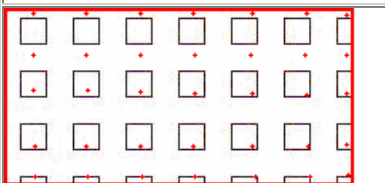
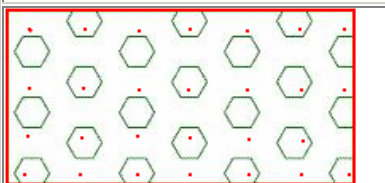
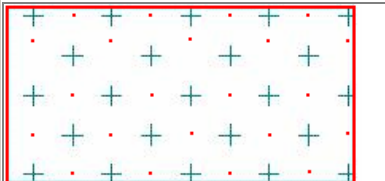







APPENDIX 9
LEGENDS AND SYMBOLS ON REGISTRY ITM TITLE PLANS

	<p>Freehold Property</p>
	<p>Leasehold Property</p>
	<p>Sub-Leasehold Property</p>
	<p>Leasehold when shown as a burden on Freehold property</p>
	<p>Sub-leasehold when shown as a burden on Leasehold property</p>

**APPENDIX 9
LEGENDS AND SYMBOLS ON REGISTRY ITM TITLE PLANS**

	<p style="text-align: center;">Concurrent Lease</p>
	<p style="text-align: center;">Denotes a Right of Way and/or Wayleave</p>
	<p style="text-align: center;">Turbary Rights when Shown as a burden on Freehold Property</p>
	<p style="text-align: center;">Fishing Rights when Shown as a burden on Freehold Property</p>
	<p style="text-align: center;">Grazing Rights when Shown as a burden on Freehold Property</p>
	<p style="text-align: center;">Landing Rights when Shown as a burden on Freehold Property</p>
	<p style="text-align: center;">Seaweed rights when Shown as a burden on Freehold Property</p>
	<p style="text-align: center;">Sterilisation Area when Shown as a burden on Freehold Property</p>

APPENDIX 9
LEGENDS AND SYMBOLS ON REGISTRY ITM TITLE PLANS

	<p style="text-align: center;">Denotes a Pipeline</p>
	<p style="text-align: center;">Denotes a Septic Tank</p>
	<p style="text-align: center;">Denotes a Soakpit</p>
	<p style="text-align: center;">Denotes a Pump</p>
	<p style="text-align: center;">Denotes a Well</p>