Mapping Guidelines - Appendix 9

An tÚdarás Clárúcháin Maoine
Property Registration Authority

Map Legend
Eochair Eolais Léarscáile

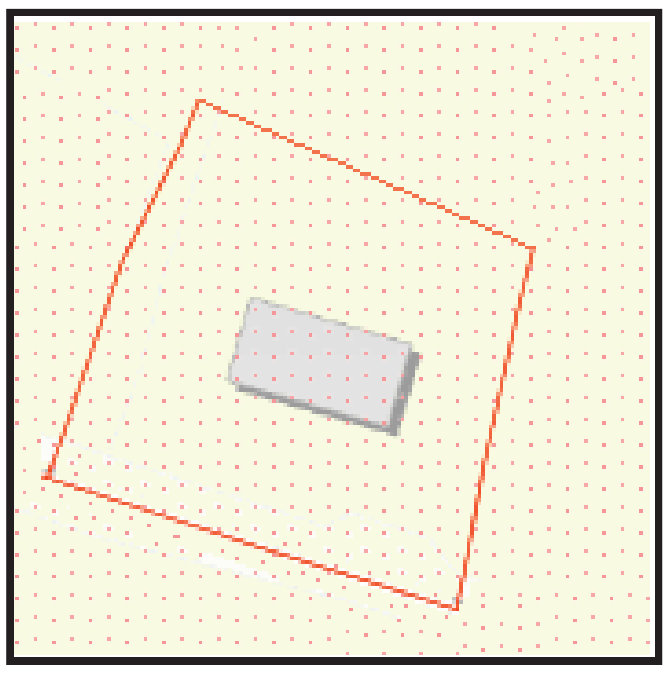

Freehold
Talamh Ruílse

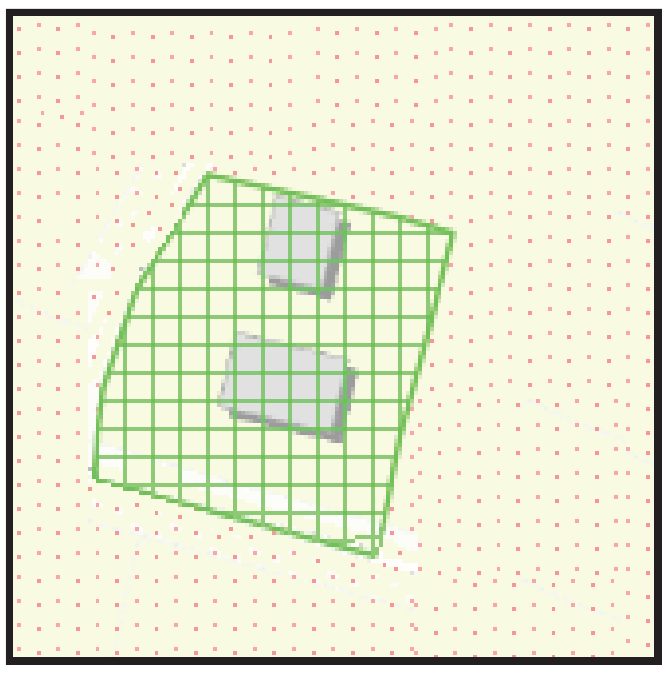

Leasehold
Talamh Léasaigh

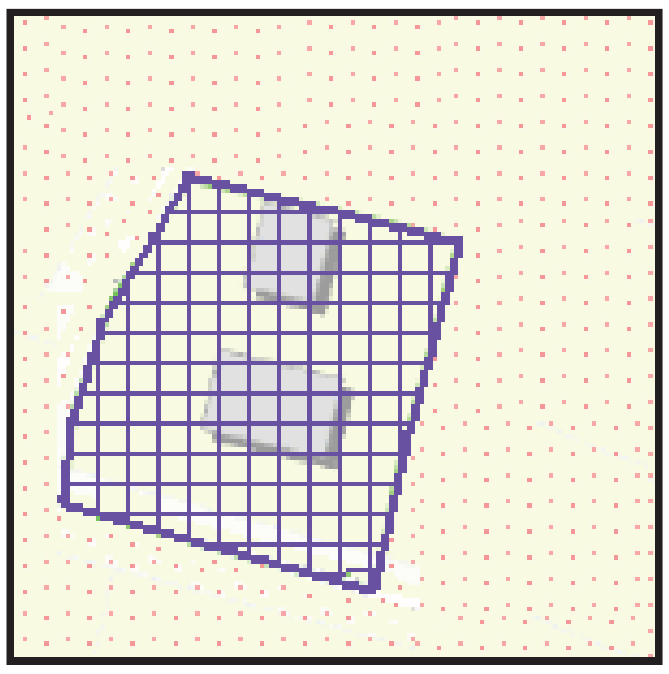

Sub-leasehold
Talamh Fho-léasaigh

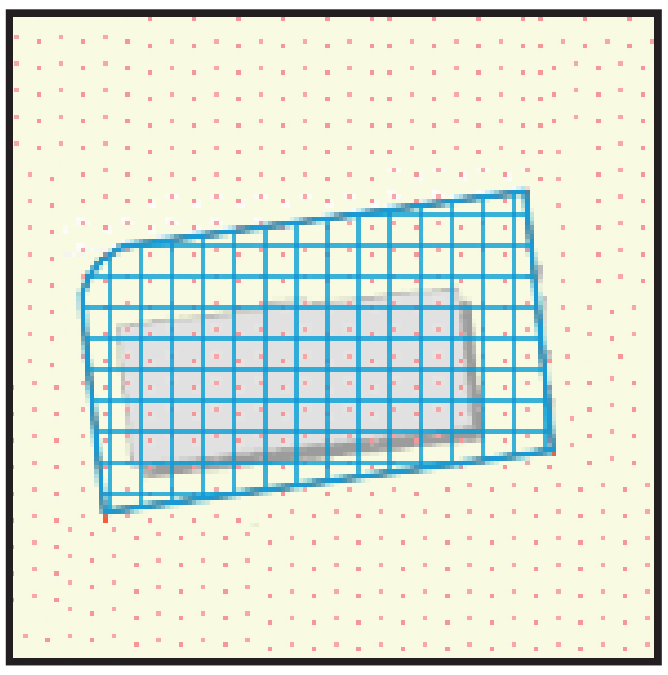

Subsidiary Register
Fochlár

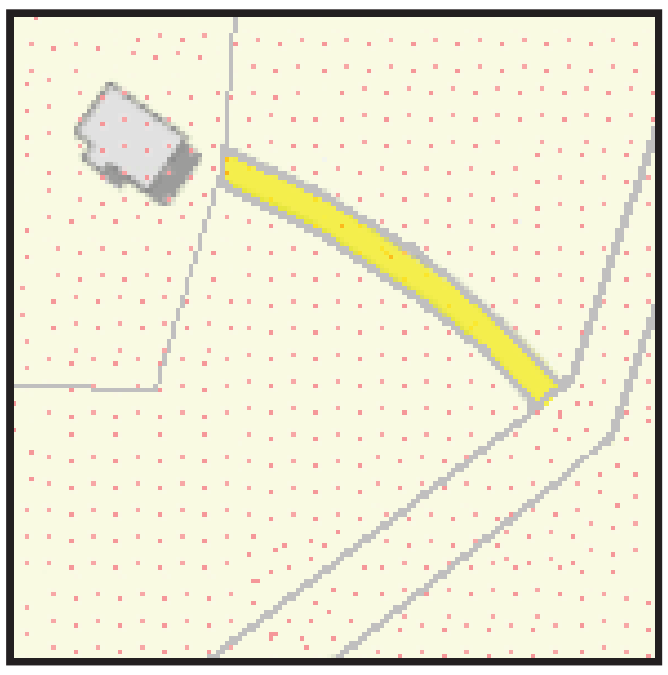

Right of Way/Wayleave
Ceart Slí/Cead Slí

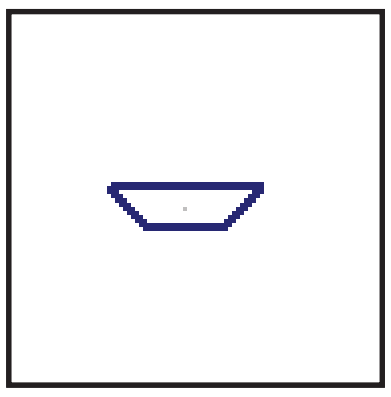

Soak Pit
Sloc Súite

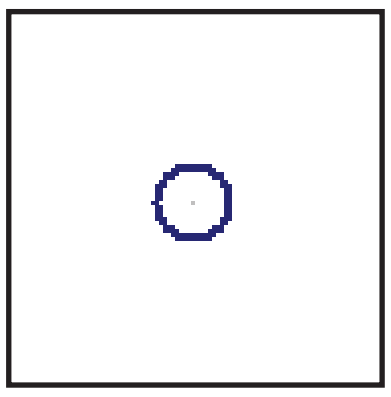

Well
Tobar



Septic Tank
Umar Seipteach



Pipeline
Píblíne



Other Line
Líne Eile



Pump
Caidéal



Other Point
Pointe Eile



Lease Burden
Ualach Léasa



Turbary Rights
Móinchearta

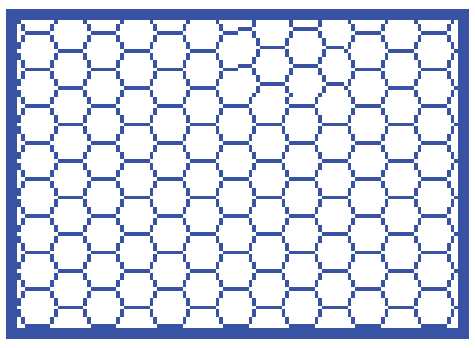

Fishing Rights
Cearta Iascaigh



Landing Rights
Cearta Tuirlingthe

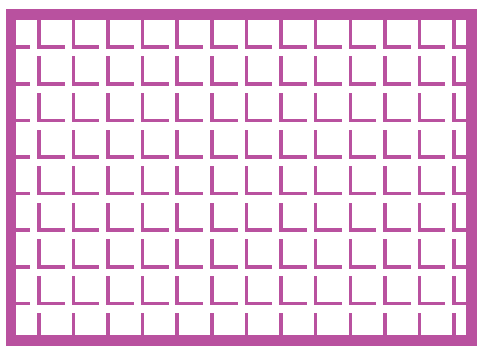

Parking Rights
Cearta Páirceáil

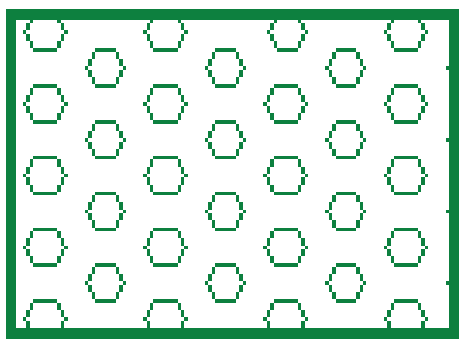

Seaweed Rights
Cearta Feamainne



Grazing Rights
Cearta Inír



Sterilisation Area
Limistéar Steiriliúcháin



Other Polygon
Polagán Eile